

xkcd geohashing

The internet was here!

Geohash for 31, -100 on 2010-11-05

31.471441° N
100.414459° W

San Angelo, Texas, United States of America

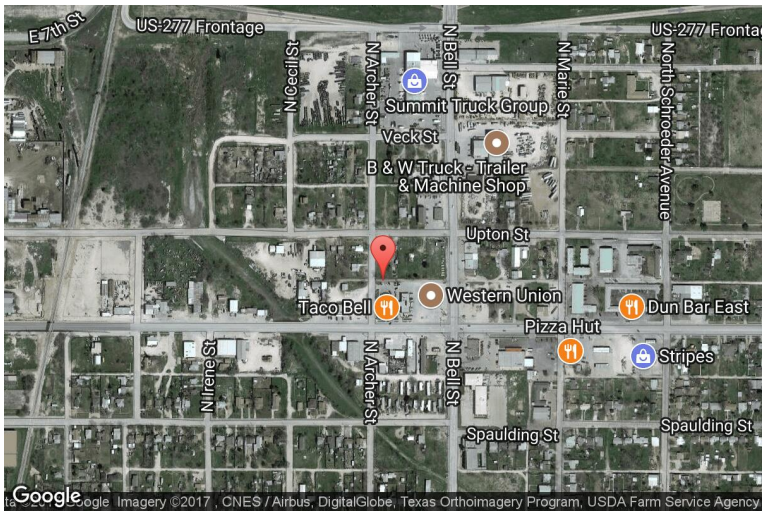

How this geohash location was calculated

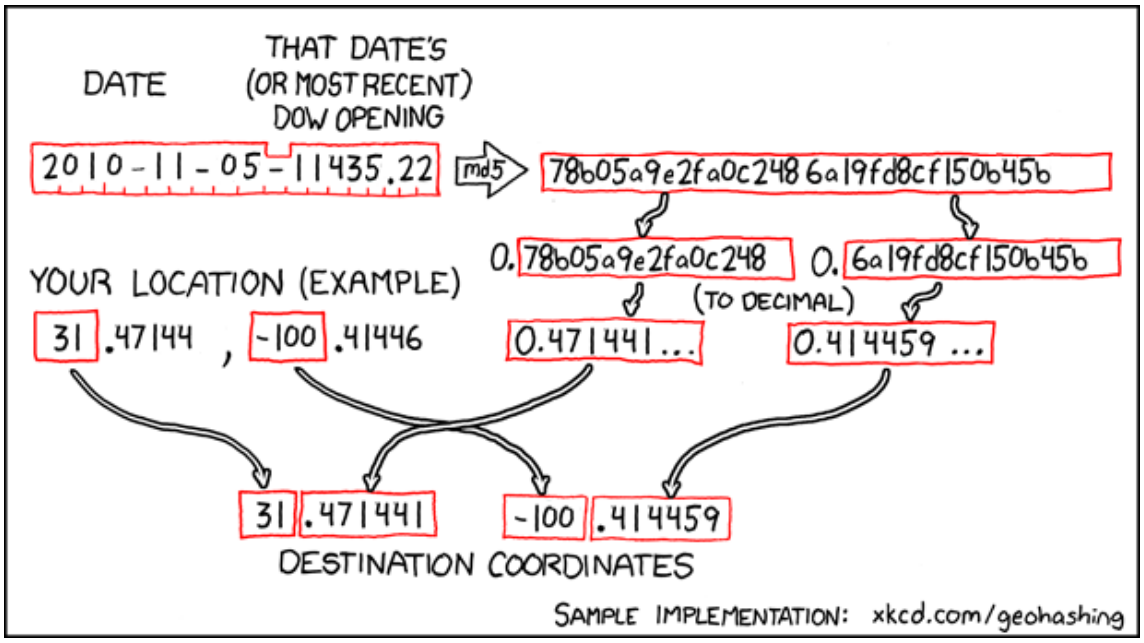

Geohashing is an adventure game, first described in xkcd comic #426. Every day, effectively random locations are generated by an algorithm and people try to get there. To find out more, or join in the fun yourself, visit http://geohashing.org/

The place to talk about this particular expedition is at http://geohashing.org/2010-11-05_31_-100

Location data by OpenStreetMap. Credits/Feedback: http://bit.ly/ghposter